



Marie Skłodowska- Curie RISE  
MAPS-LED  
Multidisciplinary Approach to Plan Smart Specialisation Strategies  
for Local Economic Development



# Toward ‘a fourth way’: Lessons from Boston

*MAPS-LED First Mid-term Meeting*  
*05/06.12.16*  
*Sapienza University FoCus unit, Rome*

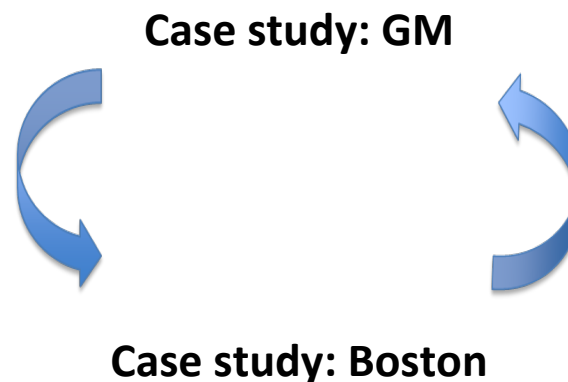
Clare Devaney  
*SOBE, University of Salford*

MAPS-LED “Multidisciplinary Approach to Plan Smart Specialisation Strategies for Local Economic Development” is a Marie Skłodowska-Curie RISE research project funded by the European Union’s HORIZON 2020 program for Research and Innovation under the Grant Agreement 645651

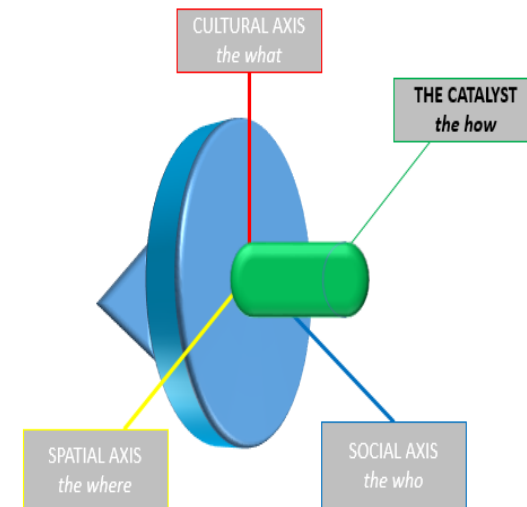
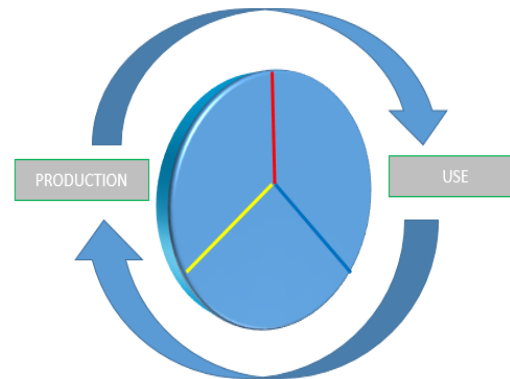
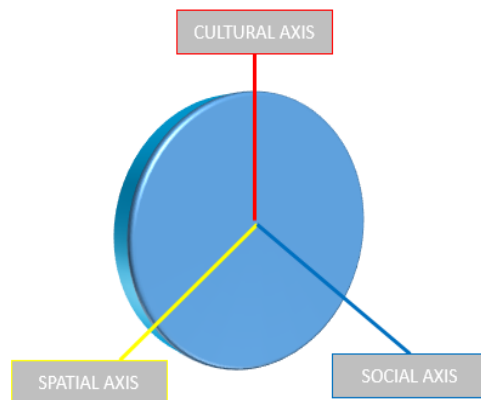
DISCLAIMER: The information appearing in this document has been prepared in good faith and represents the opinions of the authors. The authors are solely responsible for this publication and it does not represent the opinion of the European Commission or its Research Executive Agency. Neither the authors nor the European Commission or its Research Executive Agency are responsible or any use that might be made of data including opinions appearing herein.

## Boston Case Study - context

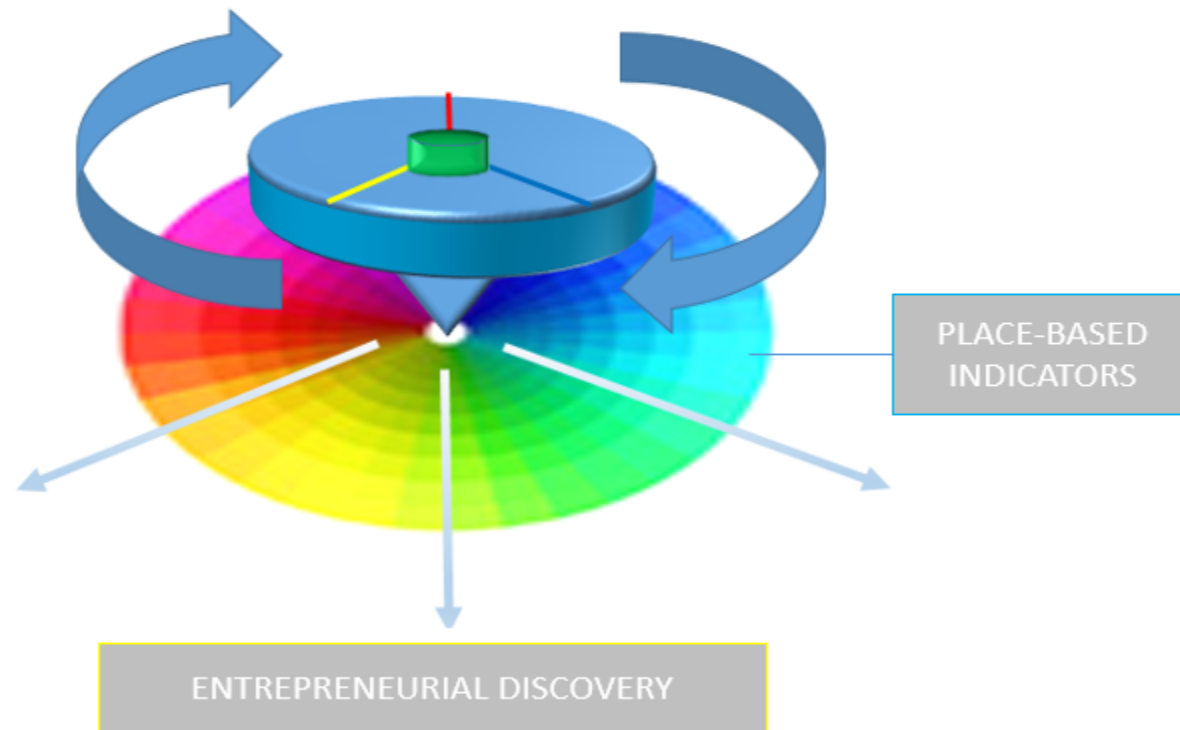
- A dynamic model of comparative case study
- Framework tested on GM
- Lessons applied in real-time



## Framework – Sustainable S3 Wheel



## Sustainable S3 Wheel







## Boston case study – initial findings

- Established and globally-renowned innovation infrastructure
- Dominated by anchors (universities) and corporates
- Demonstrable strengths spatially and socially (proximity, density, clustering and green space)
- Attempts to curate or re-appropriate cultural elements and sense of place eg. Seaport/District Hall and Roxbury
- Growing recognition of needs and threats, eg. inequality & rising water levels - and to respond to the city's needs, eg water cleaning bio-pellets from food waste
- Evidence of emerging civic agency, eg. Our Harvard Square (citizen-led spatial development)

## Boston case study – interviews

### SPATIAL

*“Eighty percent of seafood comes in by plane from Europe or Asia”*

### CULTURAL

*“We are watering the seedlings after having almost no municipal-level funding for arts and culture”*

### SOCIAL

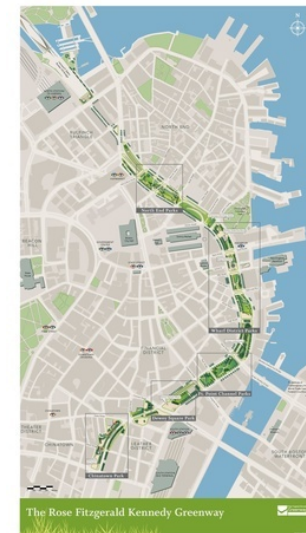
*“There’s a new generation of people in Cambridge who were born here”*

### CIVIC

*“The greenway is our lab.”*



MAPS-LED International Workshop  
05/06.12.16  
Sapienza University FoCUS unit, Rome, Italy



## Three typologies of ‘innovation districts’ – (Katz/Wagner 2014)

### Anchor-plus



**Kendall Square  
Cambridge**

### Regenerated Urban



**South Lake Union  
Seattle**

### Science Park



**Raleigh Triangle  
NC (GM)**

## Lessons from Seattle

- South Lake Union dominated by Amazon estate/work units

*“Thirty-thousand people burrowed away in their little boxes thinking how to make online purchasing easier is not innovation”*

- Public realm/ space designed by private sector developer - *“It feels like ‘The Truman Show’”*







## Lessons from Seattle

- Pioneer Square in downtown Seattle emerging as a social innovation and arts district

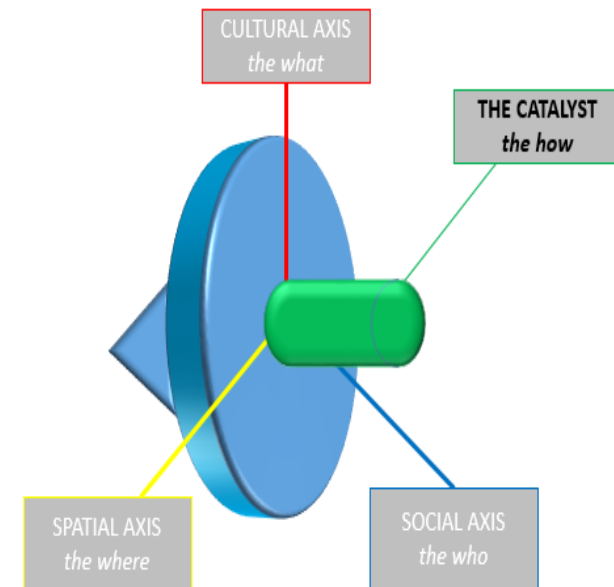
*“What can we do to harness Seattle’s famed creativity to solve our big social problems”*

- Move toward systemic change, for example in evaluating impact – attempt by Mayor’s office to quantify and measure ‘hope’, ‘belief’, ‘happiness’ – *“To what extent does somebody believe in you?”*



## Initial assessments

- GM strong culturally, fair spatially and weak socially
- Boston/Cambridge strong spatially and socially, but weak (Kendal Sq) to fair (Seaport) culturally.
- Seattle South Lake Union weak culturally...
- ... but strong on all three in Pioneer Square
- The 'HOW' is missing, the catalyst





Marie Skłodowska-Curie RISE  
MAPS-LED  
Multidisciplinary Approach to Plan Smart Specialisation Strategies  
for Local Economic Development



## Series of tri-partite frameworks

- Spatial, social, cultural
- Anchor-hub, regenerated urban area, science park
- Private sector, public sector, third sector
- Place, innovation, people
- Implicit place hierarchy emerging: place-blind, place-based (Foray, Barca, McCann), place-grounded (related to S3 'embeddedness' / sustainability)



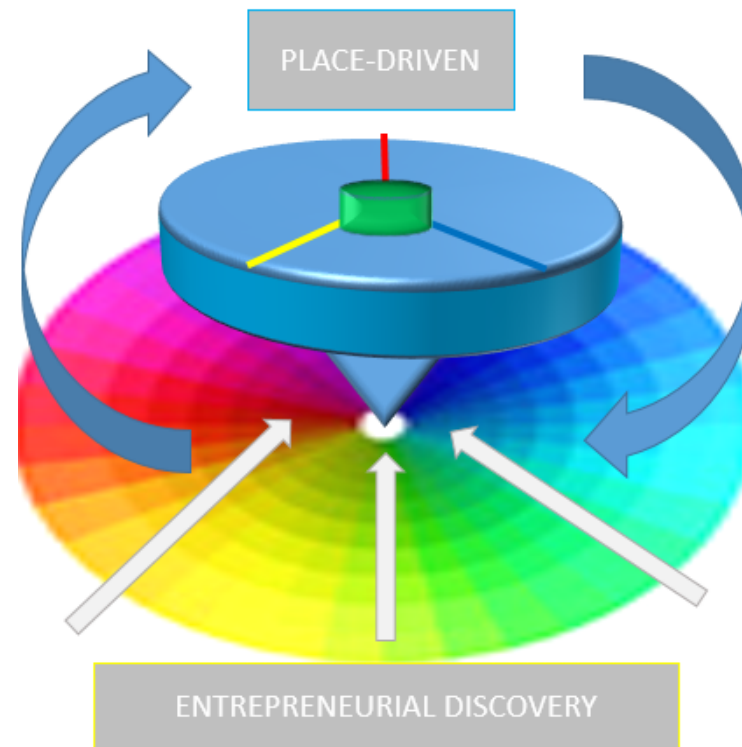
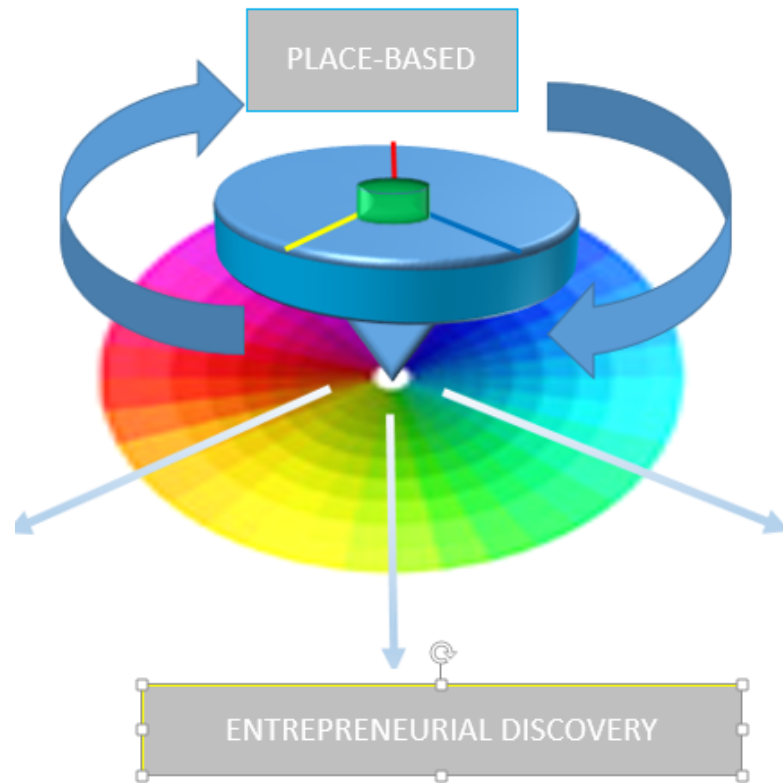


## Considering ‘a fourth way’

INNOVATION DISTRICT	DRIVER	CONSTRUCT	CONCEPT	PLACE
Science Park	Private	Spatial	Where	Place-blind
Urban Regen	Social/ 3rd	Social	Who	Place-based
Anchor Hub	Public	Cultural	What	Place-grounded
Citizen-led	People	Civic	HOW	Place-driven

## Sustainable S3 Wheel

*Innovation DRIVEN by ALL aspects of place*





Marie Skłodowska-Curie RISE  
MAPS-LED  
Multidisciplinary Approach to Plan Smart Specialisation Strategies  
for Local Economic Development



## Next Steps – research

- **Refine ‘fourth way’ taxonomy and place hierarchy/ research matrix**
- **Further interrogate relationship between place-driven and entrepreneurial discovery.**
- **Isolate success factors, differentiators and common denominators**
- **Test with expert interviews, research network and EC**
- **Focus on the ‘HOW’ – what is the catalyst for success?**

## Next Steps – practical

- Building a civic innovation corridor
- Anchored by GM Impact Hub (CIC model), Co-op, University of Salford
- Bringing private, public, 3<sup>rd</sup> & civic together in a collaborative '**fourth way**'
- Non-prescriptive, citizen-led, organic
- Tied to devolution & Mayoral election
- Series of participatory events – 'M4' - between Feb-May 2017



## FEDERATION HOUSE: EXPLORING THE “HOW”

What happens when you introduce a civic innovation space into a city's ecosystem?



**Working toward opening in SUMMER 2017**






Marie Skłodowska-Curie RISE  
MAPS-LED  
Multidisciplinary Approach to Plan Smart Specialisation Strategies  
for Local Economic Development



**We look forward to welcoming you to our civic innovation space in Manchester for our workshop in September 2017**

**THANK YOU**



*MAPS-LED International Workshop*  
05/06.12.16  
Sapienza University FoCUS unit, Rome, Italy